

UPDATE TO LOGISTICS PLAN IN RED, SEE ATTACHED NOTES 3-27-25.

LOGISTICS PLAN


SHORELINE COMMUNITY COLLEGE GREENHOUSE & POND KEY



MUSTER STATION	
CONST. SITE/LAYDOWN	
CONST. GATE	
GREENHOUSE SITE	
POND SITE	
CONST. FENCE	
PROJECT BY OTHERS	
DOORS	
PEDISTRIAN PATHS	
CONSTRUCTION ROUTE	
SITE LIGHTING	
ROADWAY/ASPHALT	
CEDAR BUILDING	
PLATES/PROTECTION BY NSS	
FIRELANE	
ROCKERY	
CROSSWALK	

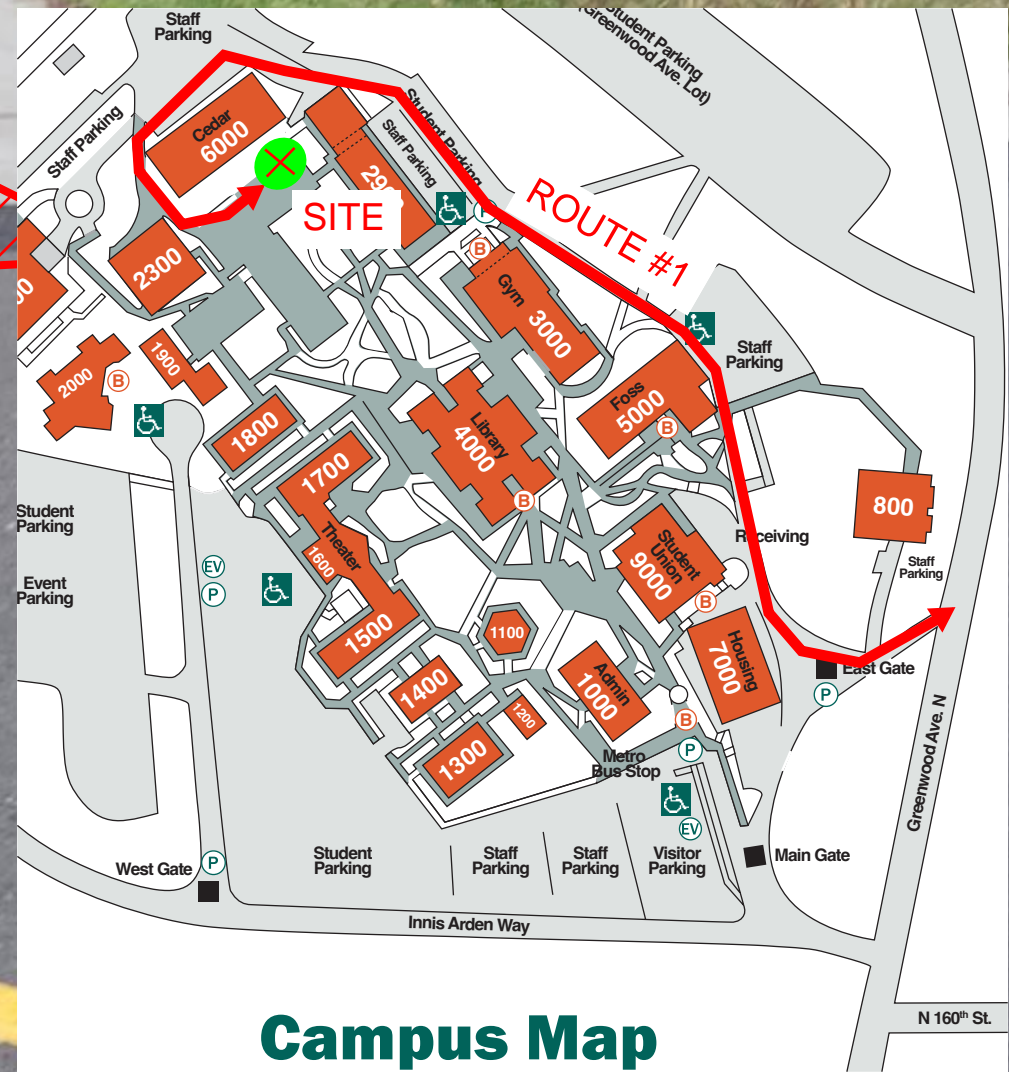


NORTH SIDE OF BLD #6000, PG #1



ROUTE #1

PLATES

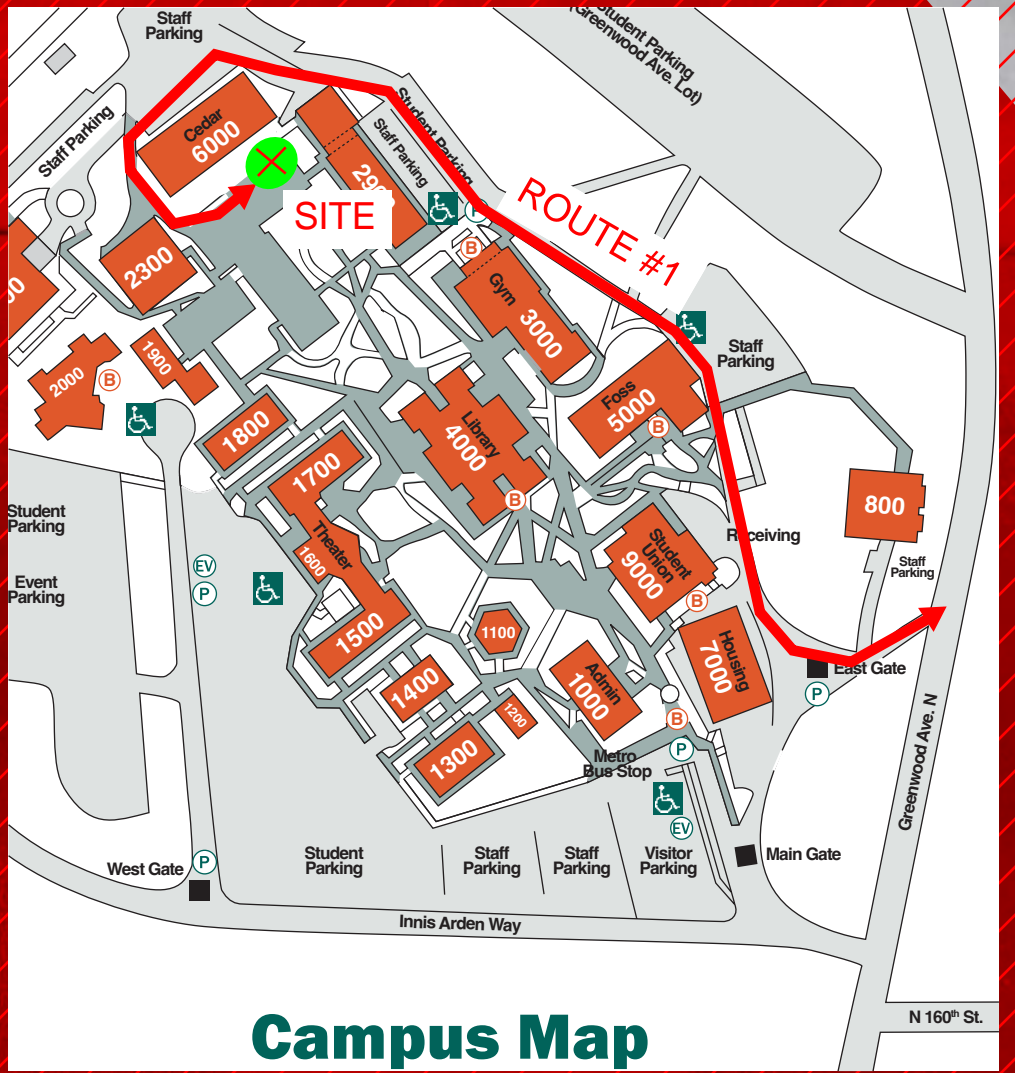


Campus Map

WEST SIDE OF BLD #6000 PG #2

ROUTE #1

PLATES



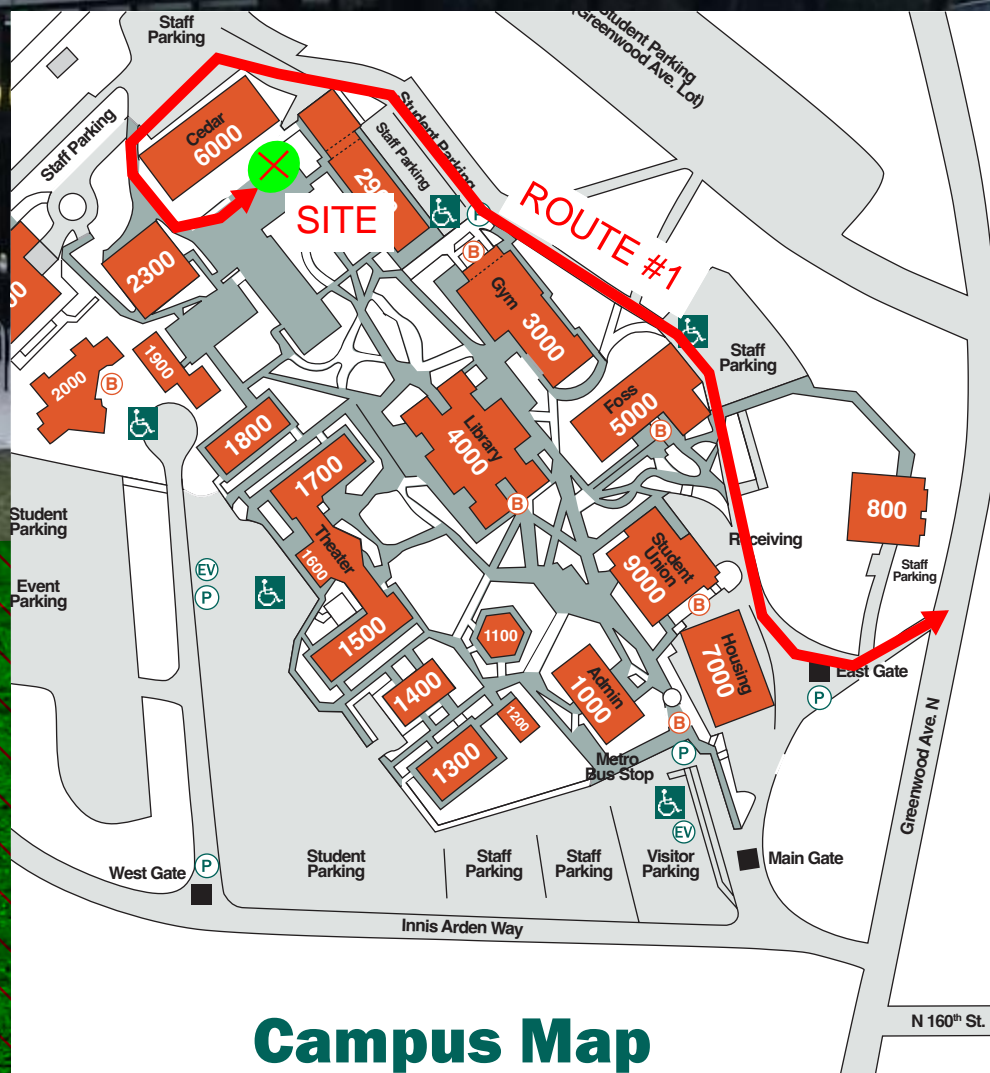
REMOVE POLE,
LEAVE BASE

SOUTH WEST SIDE OF BLD #6000 PG #3

PLATES

ROUTE #1

GREENHOUSE &
POND SITE



REMOVE BIKE RACKS, PLATE PATH

REMOVE RAIL FOR EXPORT IMPORT TRUCKS

ACCESS ROAD ROUTE #2

PROTECT

PROTECT

PROTECT

SOUTH SIDE OF BLD #6000 PG #4




EAST SIDE OF BLD #6000 PG #5

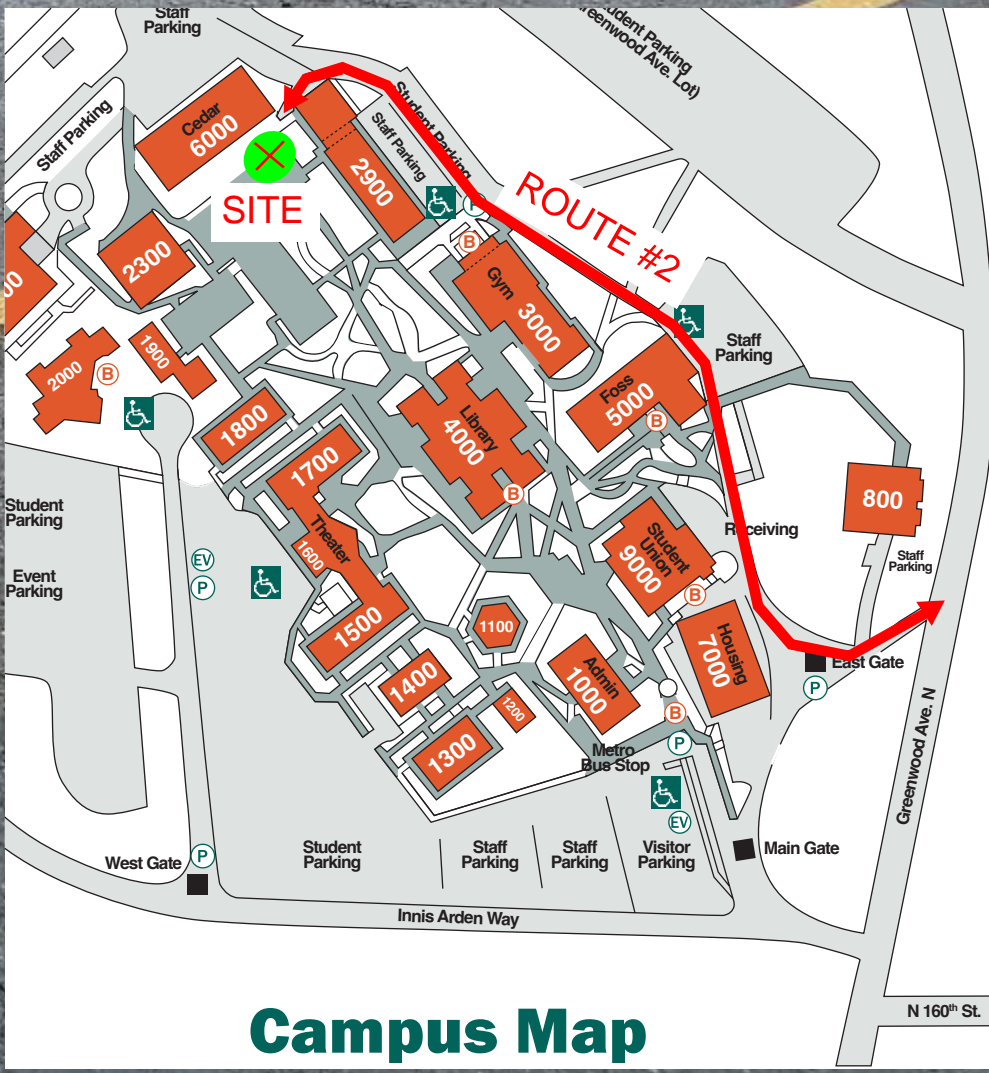
REMOVE RAIL FOR EXPORT INPORT TRUCKS



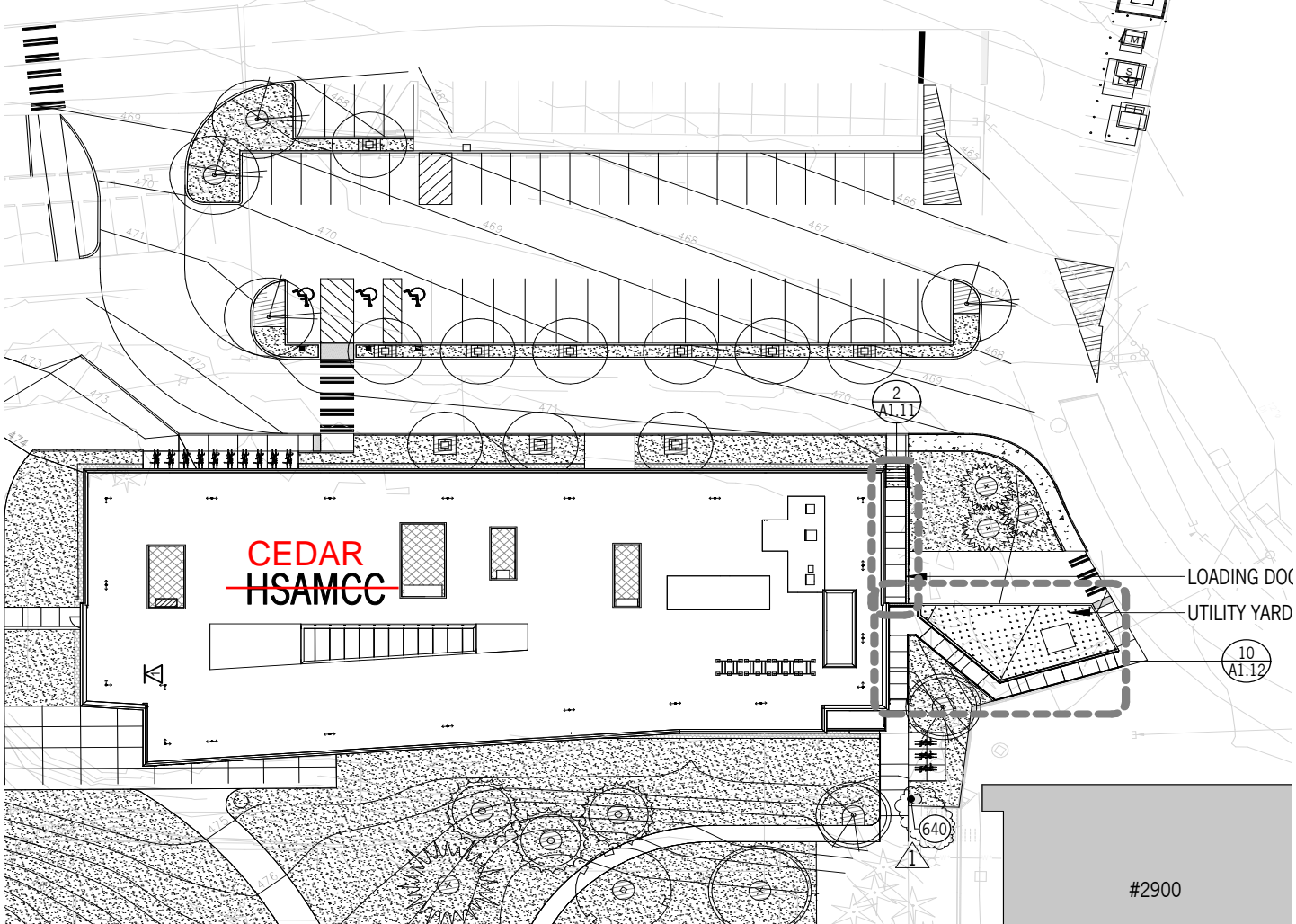
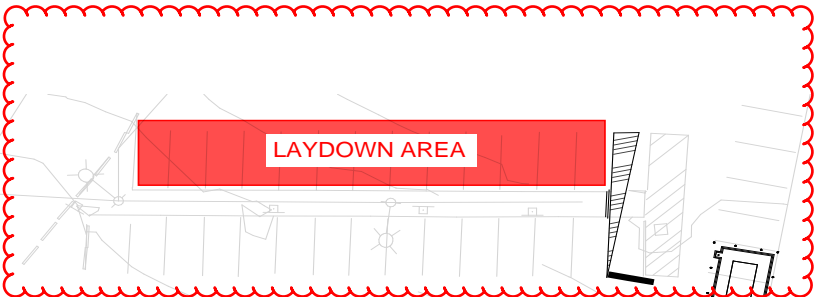
BACKUP ZONE



ACCESS ROAD ROUTE #2



Campus Map



CEDAR
HSAMCC

LAYDOWN AREA

LOADING DOCK
UTILITY YARD

2
AI.11

10
AI.12

640

#2900